A0

EXISTING VIEW OF LONDON ROAD

EXISTING ELEVATED VIEW OF LONDON ROAD

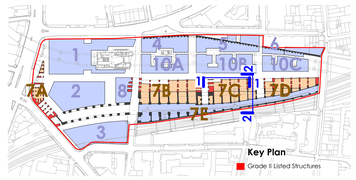

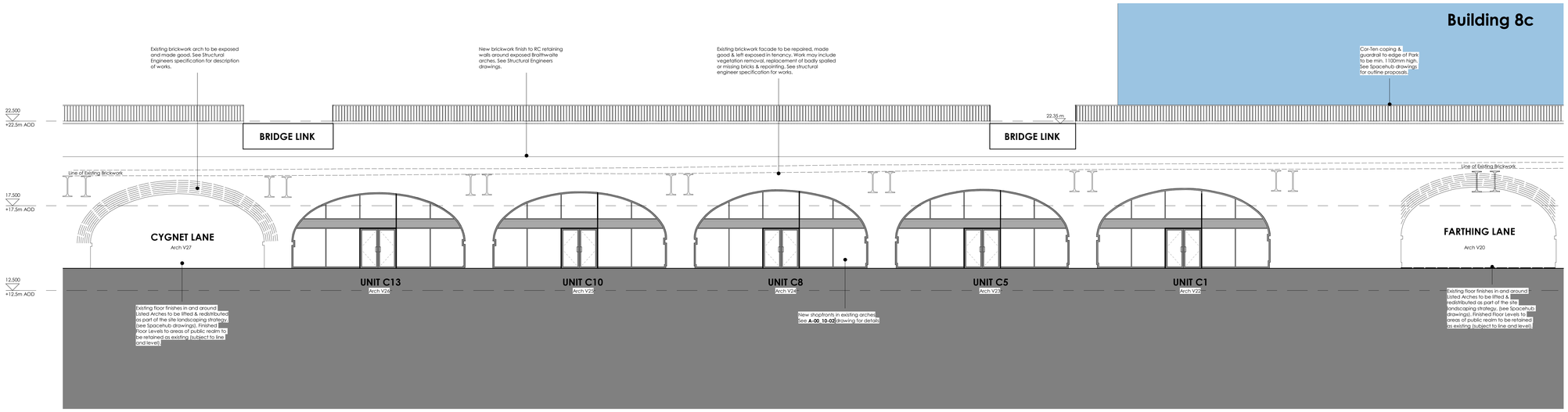

1 Plot 7C61 - Proposed North Elevation

1 : 100

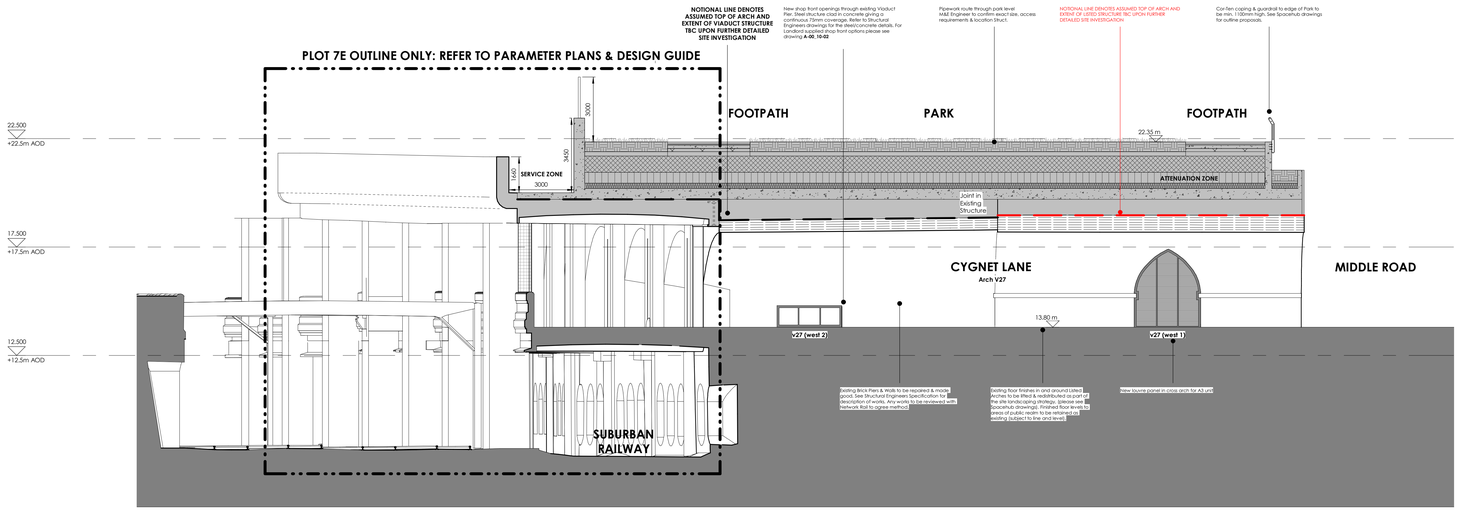

2 Plot 7C61 - Proposed East Elevation

1 : 100

KEY

- AREA OUTSIDE SCOPE OF APPLICATION
- REFER TO STRUCTURAL, M&E & LANDSCAPE CONSULTANT PROPOSALS FOR DETAILS
- PROPOSED GOODSYARD PLOTS OUTSIDE SCOPE OF PLOT 7 LBA

NOTE:
REFER TO SPACE HUB DRAWINGS FOR SITE-WIDE LEVELS, PUBLIC REALM & LANDSCAPING

REFER TO WSP DRAWINGS FOR SITE-WIDE ATTENUATION & DETAILS OF PODIUM LEVEL FOUNDATIONS

REFER TO PLOWMAN CRAVEN SURVEY DRAWINGS:

15532-010T-01 (A)	- 3D Street Survey
15532-010T-03 (A)	- Boundary Drawing
15532-010B-01 (A)	- Viaduct Structure Plan
15532-010W-02 (A)	- Railway Cutting
15532-013E-03	- North Elevation of Listed Arches
15532-013T-01 (B)	- Planimetric Survey
W15532-010SM	- 3D Arch Survey

FOR DETAIL OF ARCHES REFER TO:
KMH HERITAGE STATEMENT & **ALAN BAXTER** CONDITION SURVEY

0m 1 2 3 4 5 7.5 10m

Do not scale this drawing
Do not derive dimensions from digital media

Rev	Date	Revision Notes	Drawn By	Checked By

Rev	Date	Revision Notes	Drawn By	Checked By

Rev	Date	Revision Notes	Drawn By	Checked By

Drawing Status: PLANNING FOR APPROVAL		Suitability: -	Drawing No: BGY-FBA-00-XX-DR-A-00_10-7C61	Rev: P1
Job Title: The Goodsyard		Job No: 3465	© Drawing & Design Copyright of:	
Drawing Title: Plot 7C - Proposed Elevations Sheet 1			FAULKNERBROWNS ARCHITECTS	
Date: April 19	Scale: As indicated	Drawn By: SO / Checked By: PG		

Faulkner Browns LLP
Newcastle House
Northumberland Way
Killingworth
Newcastle upon Tyne
NE12 6QW
T+44(0)191 2683007
F+44(0)191 2478132